




# APPENDIX C

## VDOT

In December, approval was granted by Virginia Department of Transportation to display banners at the County's 5 busiest intersections.



Commonwealth Of Virginia		Permit No <b>214-12129</b>	
Department Of Transportation		Status <b>APPROVED</b>	
Land Use Permit			
This permit only grants permission to use whatever rights the Commonwealth Transportation Board and the Department of Transportation have in the right of way and no more, and it is the obligation of the permittee to secure any other releases or permission that may be needed in order to perform the work.			
Effective Date	Dec 18, 2013	Expiration Date	Dec 18, 2014
Permittee Information		Your Job#	
Address	Roanoke County Roanoke County P. O. Box 29800 Roanoke VA 24018-0798	Agent	
Contact	Megan Cronise	Contact	
Phone#	540-772-2068 282	Phone#	
Fax#	540-776-7155	Fax#	
24 Hr#	540-772-2080	24 Hr#	
Surety & Account Receivable Information			
Name	Roanoke County	Surety account	010901-9e
Surety type	Resolution	Surety Amount	5,000,000.00
Obligation Amount	2,500.00	Surety Holder	CUSTOMER
<b>AUTHORIZATION:</b> In compliance with your application, permission is hereby given insofar as the Commonwealth Transportation Board has the right, power, and authority under sections 33.1 - 12(3); 33.1 - 197 ;33.1 - 198 of the Code of Virginia as amended, to grant by Special Agreement and/or by Land Use Permit, for you to perform the work and or activity(s) described below:			
Location			
County/City/Town	Roanoke	Highway Route(s)	VAR - All Over Roanoke County
From Route Number	419	From Route Name	Electric Road
To Route Number	A220	To Route Name	Cloverdale Road
Work Description			
Per section 24VAC30-151-580 Roanoke County requests permission to install 7-foot wide by 3-foot tall temporary banners classified as "other non-transportation-related elements" at various Roanoke County intersections. The banners would be installed a maximum of six times per year for a period of one month each, starting in January 2014. Proposed locations include the following intersections: Route 419, Electric Road and Route 221, Brambleton Avenue; Route 419, Electric Road and Route 800, Chapparral Drive; Route 419, Electric Road and Route 220, Two Twenty Expressway outside of the limited-access ROW; Route 11, Williamson Road and Route 117, Peters Creek Road; Route 460, Challenger Avenue and Route A220, Cloverdale Road. See attached aerial images for approximate sign locations.			
Fee Description		Fee	
Fee Waived		\$0.00	
Applicant has complied with Section Code 56-265.15 affidavit is attached.			
TERMS: Applicable as stated with in the Land Use Permit Regulations (current edition) and/or as per approved plan(s) and/or regulatory instructions and/or agreements attached hereto. THIS PERMIT IS NOT VALID WITHOUT THE FOLLOWING ATTACHMENTS:			
Special Provisions - General			
COMMONWEALTH TRANSPORTATION BOARD		<input checked="" type="checkbox"/> Call before you dig <input type="checkbox"/> Allow the required time for marking <input type="checkbox"/> Respect and protect the marks/flags <input type="checkbox"/> Excavate carefully	
By:  Brian Blavins, PE		Dec 18, 2013	 Call Miss Utility 811
Final Inspection Requirements: Upon completion of the work described under this permit, the permittee shall contact the following office in writing to request inspection.			
Salem Area Land Use P. O. Box 3071 Salem VA 24153			
Permit No. 214-12129	VDOT's Web Site: <a href="http://www.vdot.virginia.gov">www.vdot.virginia.gov</a>		Permittee Copy

- 1) 419/Brambleton Ave
- 2) Peters Creek / Williamson Rd
- 3) Challenger / Cloverdale
- 4) 419 / Tanglewood
- 5) 419 / Chapparral